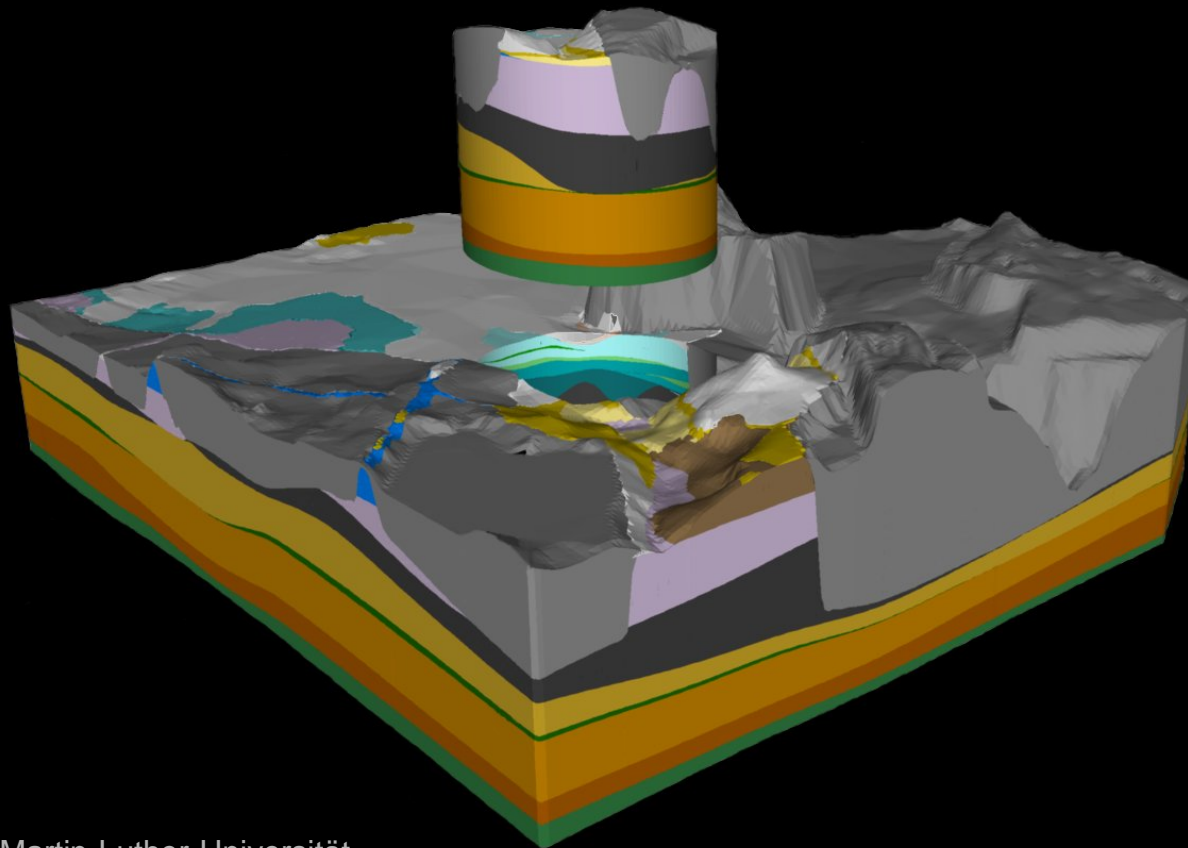


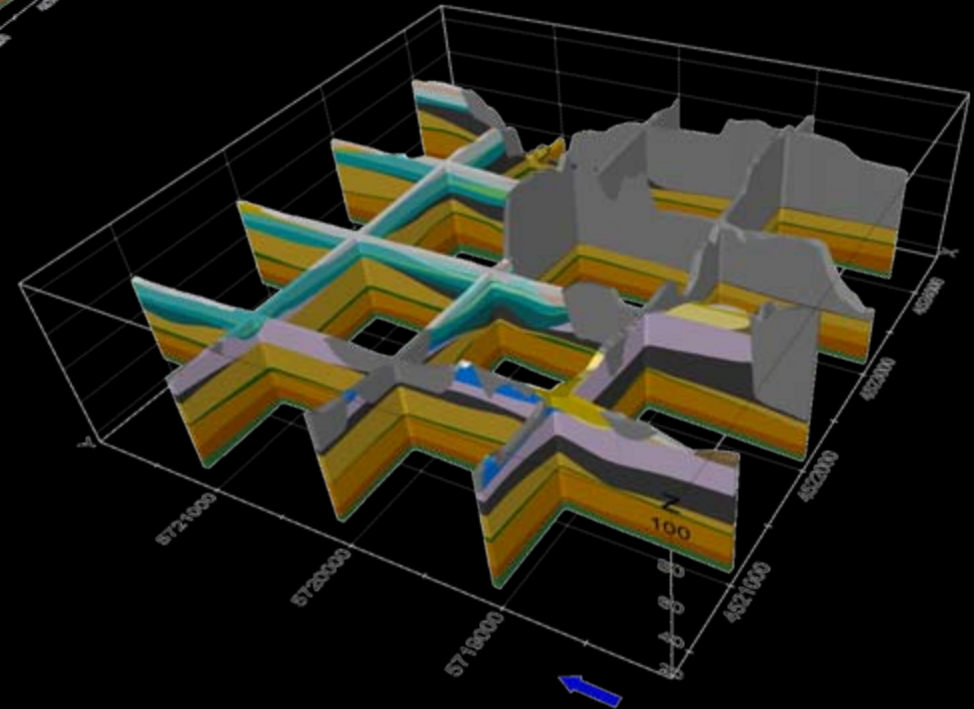
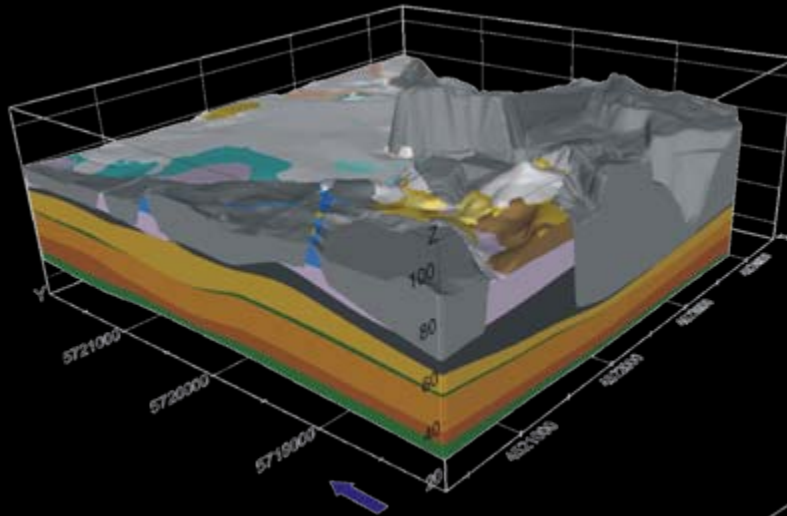


# 3D-Geologie zum (Be-) Greifen





## Das digitale geologische 3D-Modell

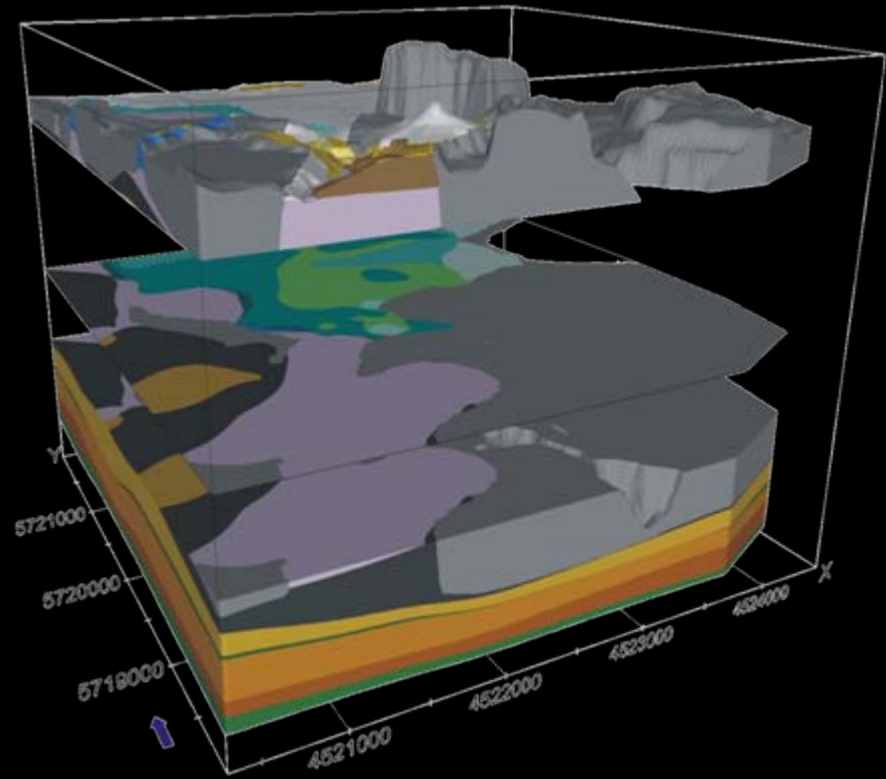
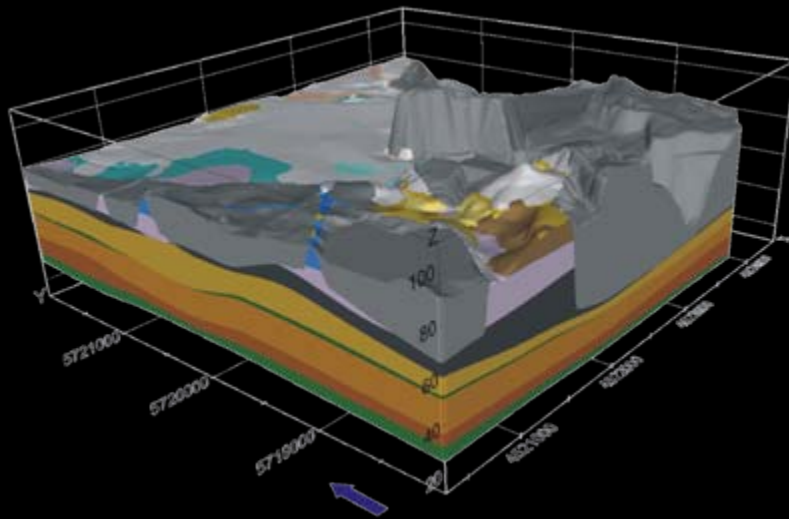


*Virtuelle Profilschnitte*





## Das digitale geologische 3D-Modell

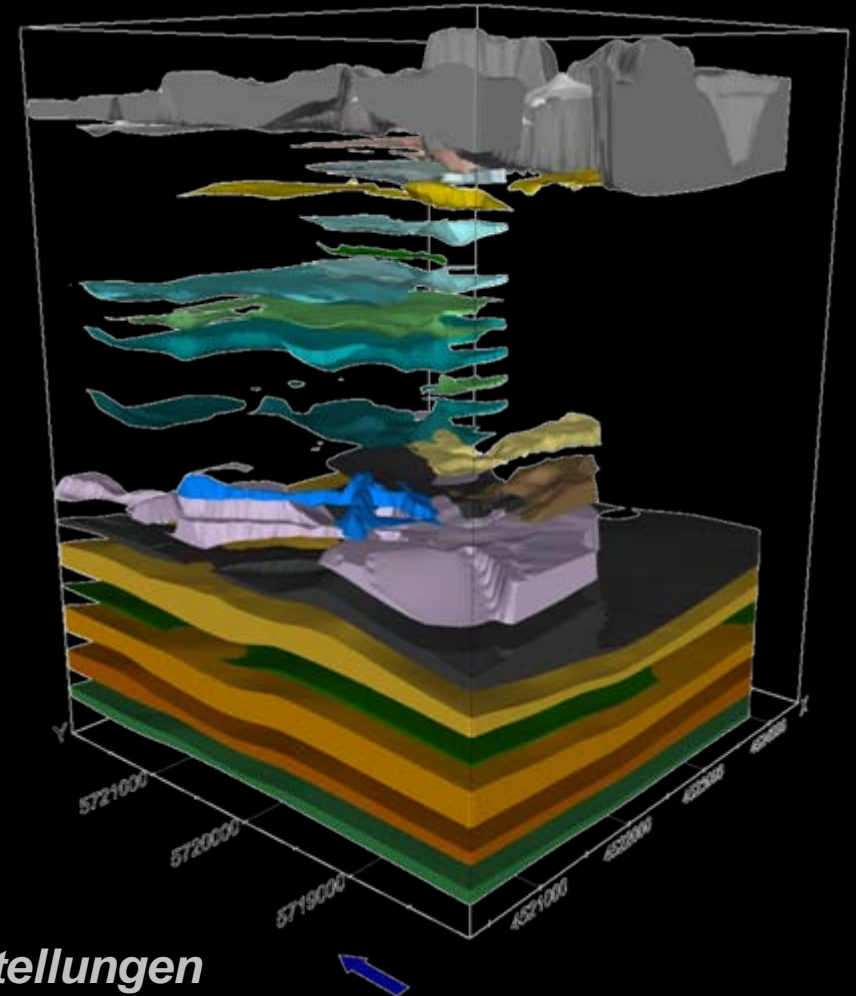
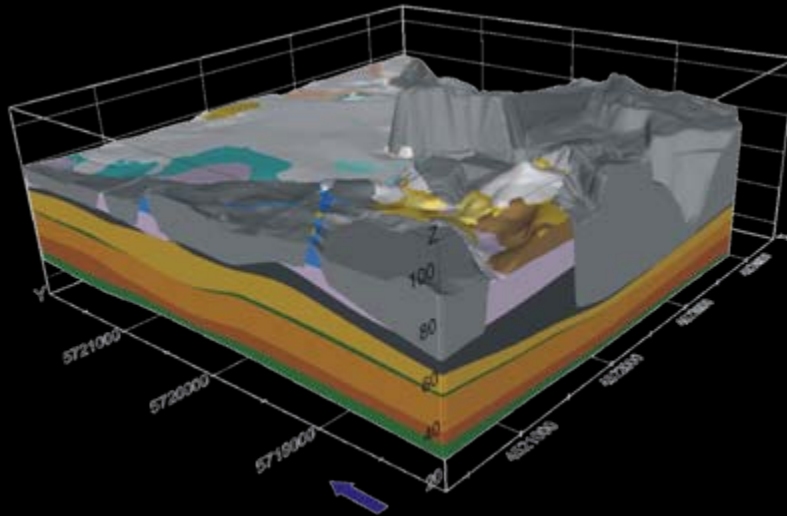


Horizontalschnitte





## Das digitale geologische 3D-Modell

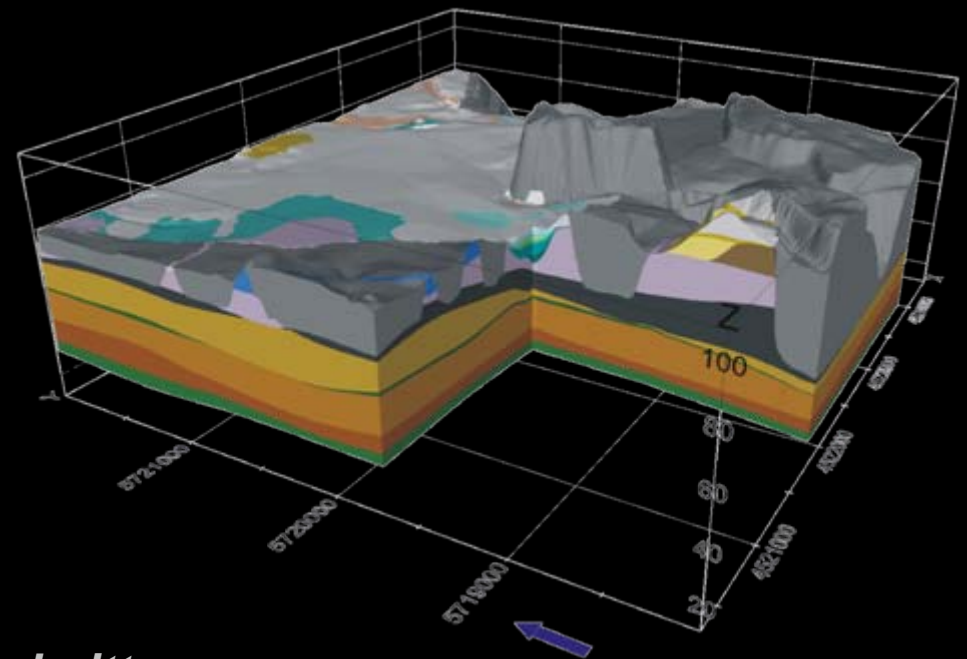
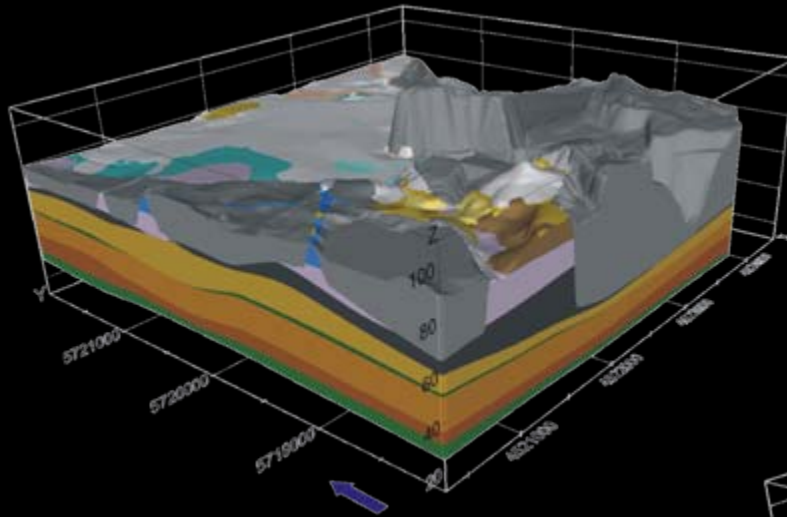


**Explosionsdarstellungen**





## Das digitale geologische 3D-Modell

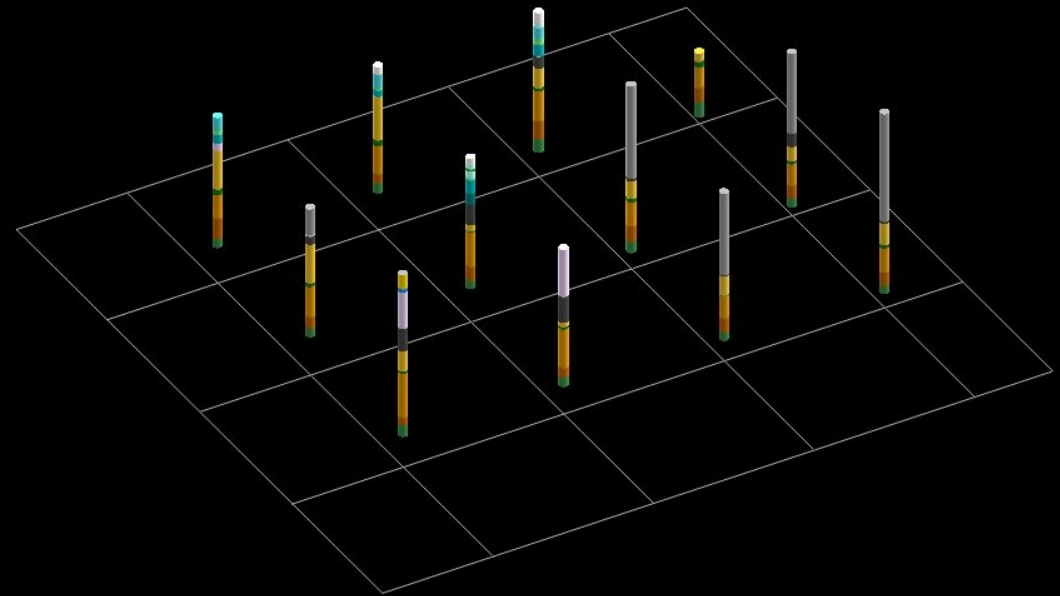
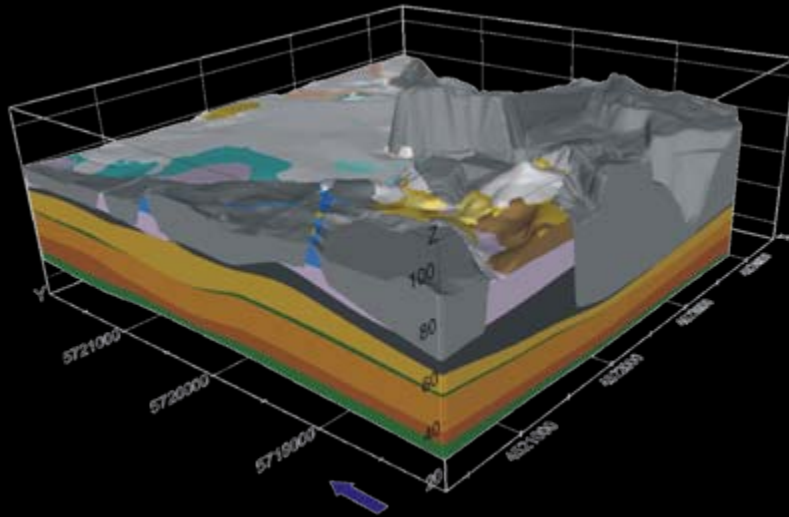


**Modellausschnitte**





## Das digitale geologische 3D-Modell

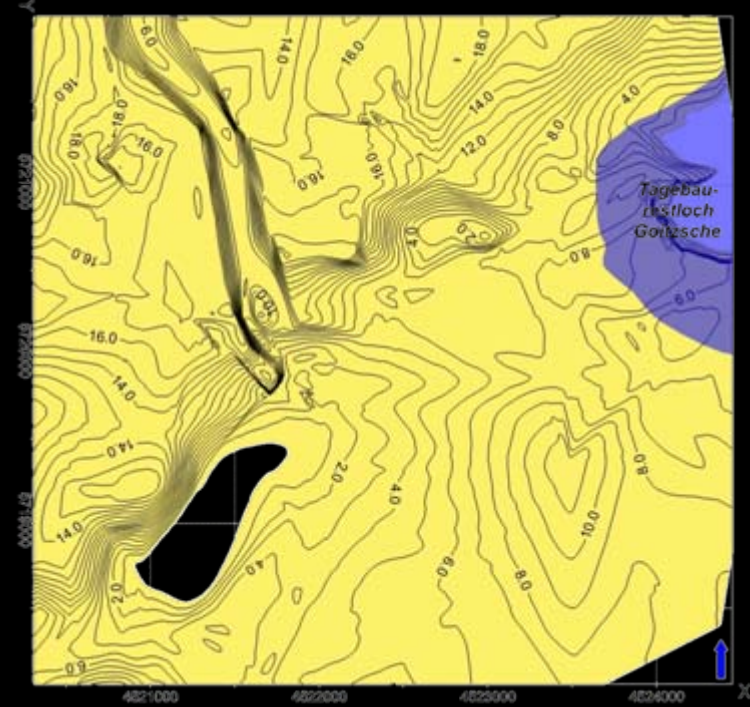
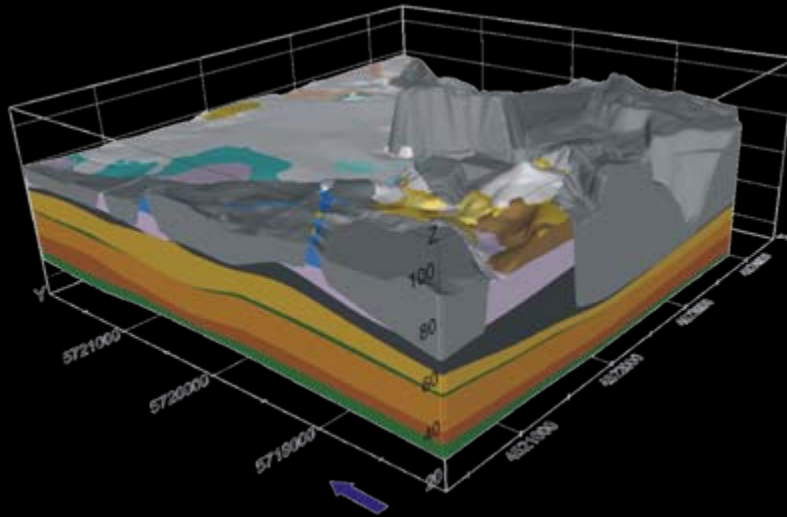


*Virtuelle Bohrungen*





## Das digitale geologische 3D-Modell

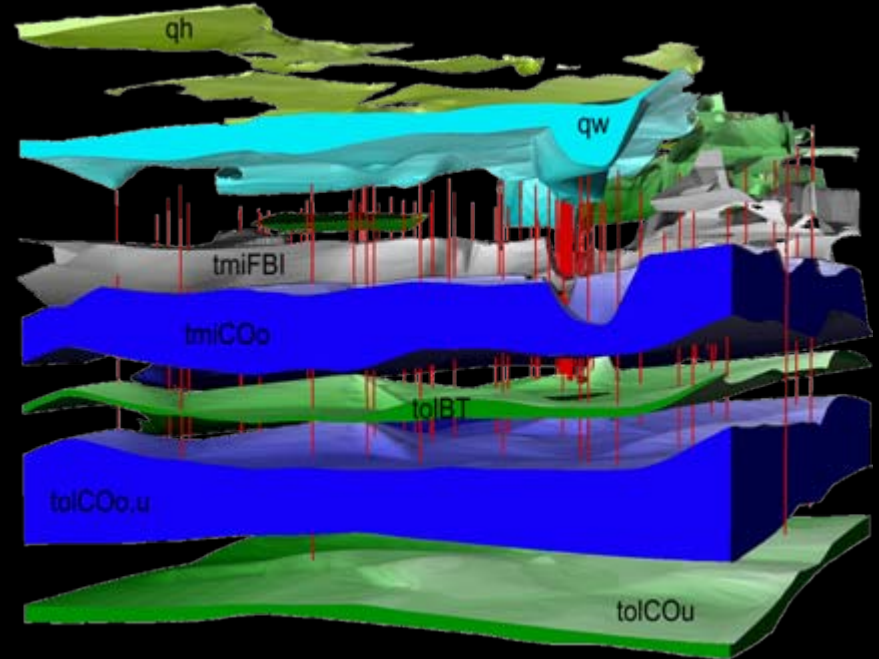
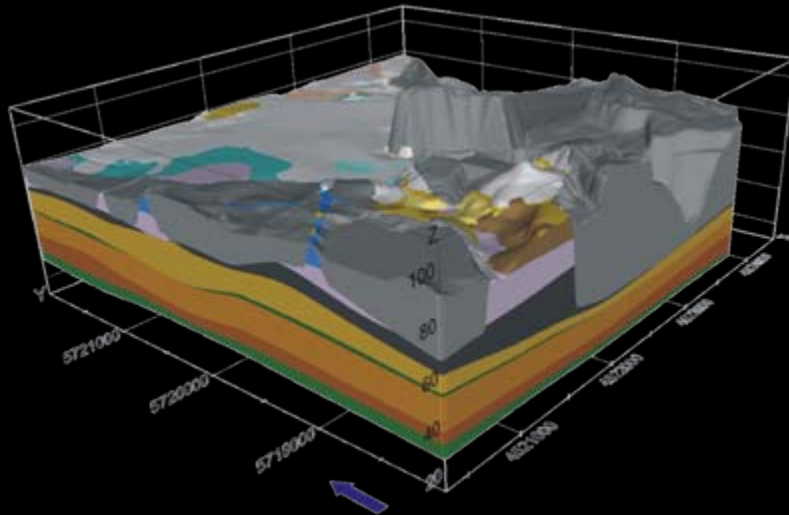


Errechnete Kartendarstellungen





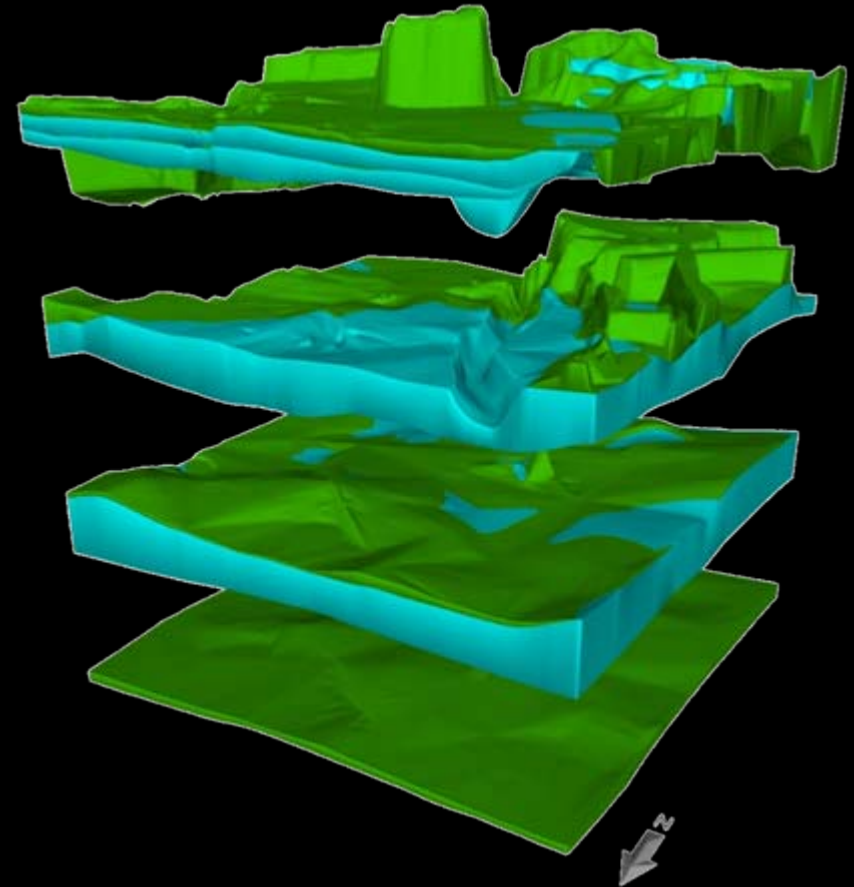
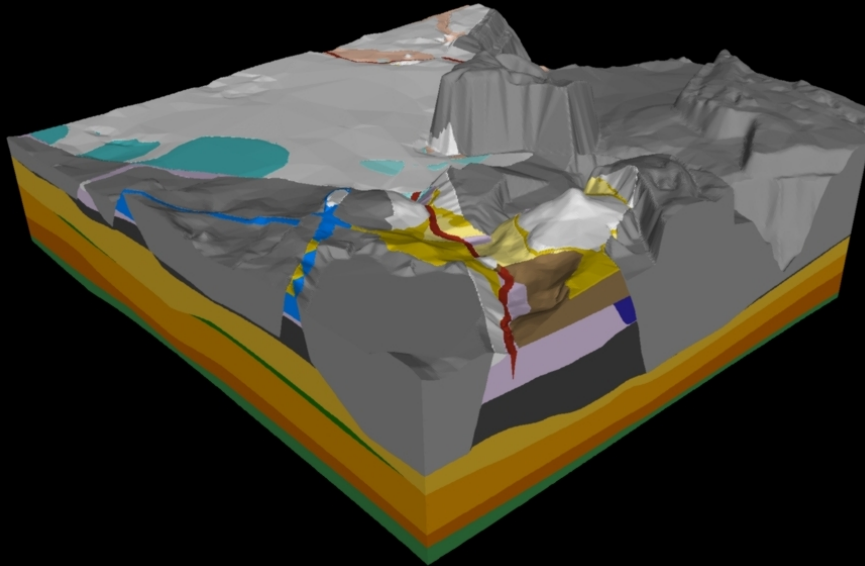
## Das digitale geologische 3D-Modell



## Hydrogeologische Konzeptmodelle



## Das digitale geologische 3D-Modell

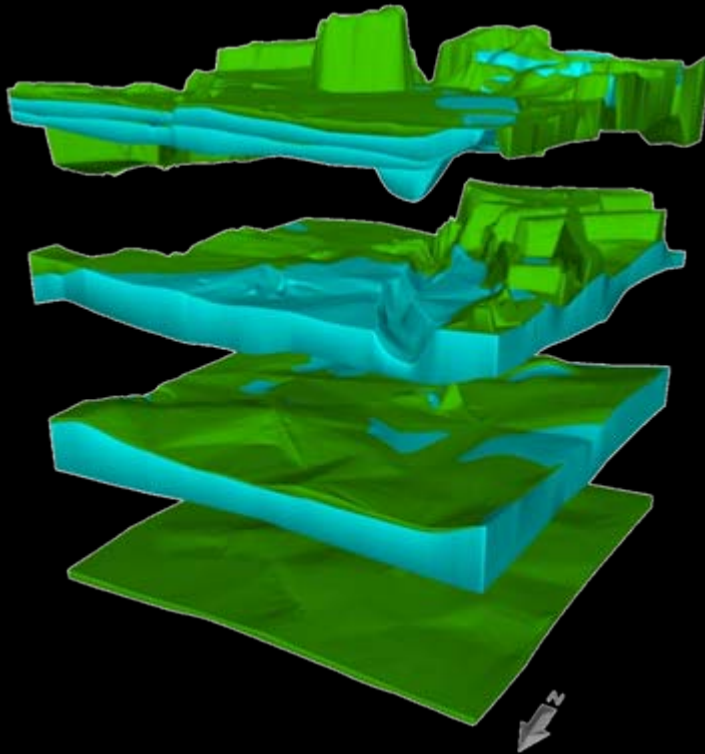


Hydrogeologische Konzeptmodelle





## Das digitale geologische 3D-Modell

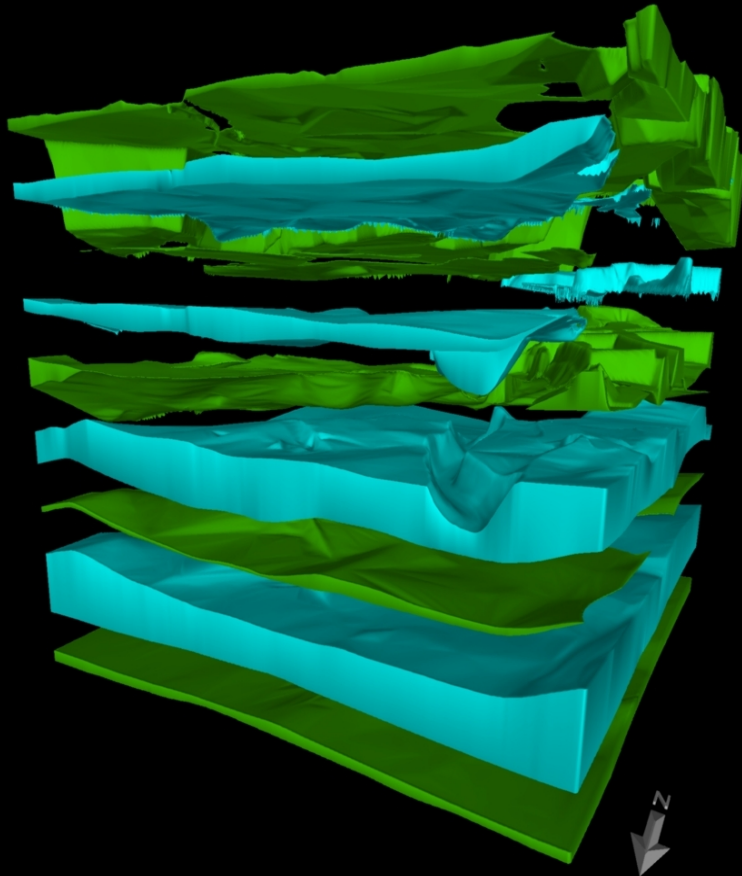


*Feststoffmodell*





## Das digitale geologische 3D-Modell




*Kristallglasmodell - Laser-Gravur*





*Impressionen - Durchblick in Geologie!*





*Impressionen - Geologie fasziniert.*

